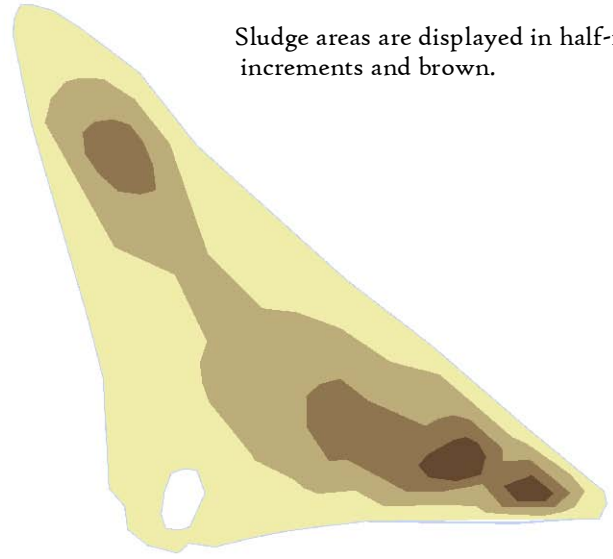
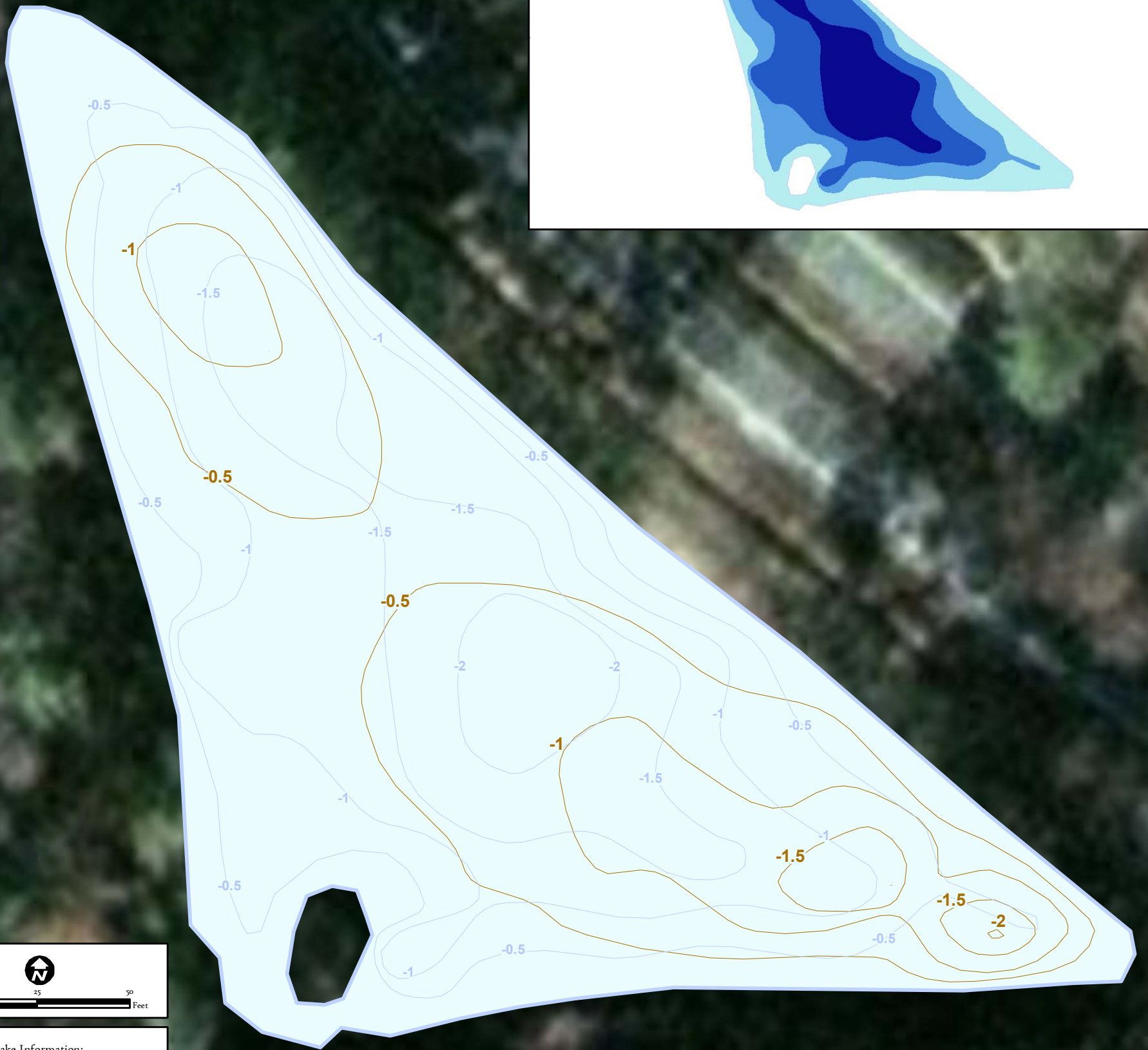
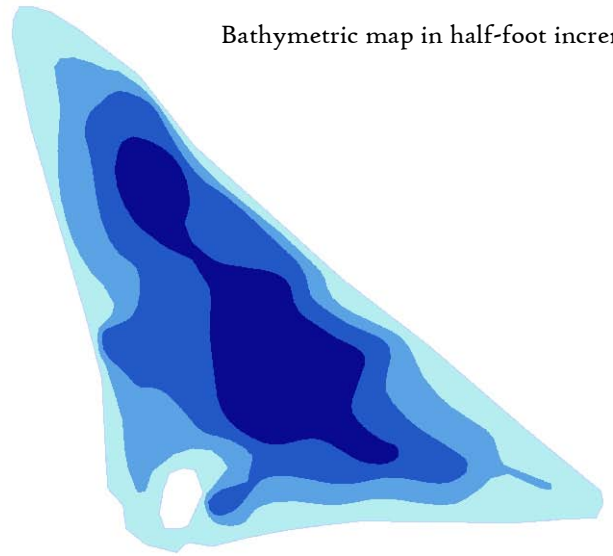


Sludge areas are displayed in half-foot increments and brown.



Bathymetric map in half-foot increments.



Lake Information:
Area: 0.95 Acres
Max Depth: 2.4 ft
Mean Depth: 0.84 ft

Mapping Information:
Data Collection Performed: December 2008
GPS: Mapping Grade (sub-foot accuracy)
Points Collected: 37
Lake Level: Full



www.virginalakes.com

Running Man

York County, Virginia
December 2008



www.CabelaTrophyProperties.com
LAKE AND POND SERVICES